







**Siler City Land Development Plan**

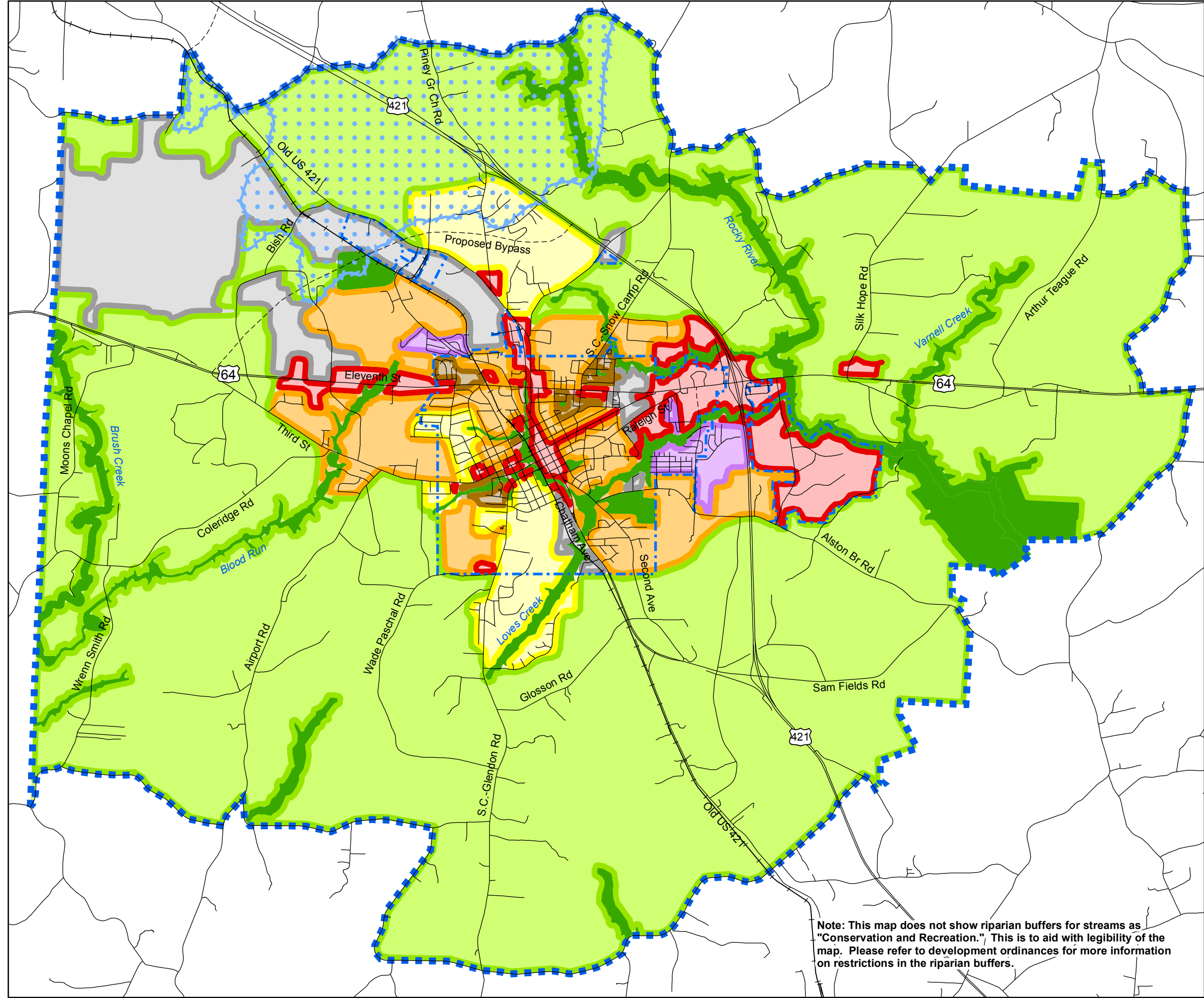
**Future Land Use Map**

**December 18, 2017**

**Map Created by  
Triangle J Council of Governments**

-  **Railroads**
-  **Streets and Highways**
-  **Proposed Roadways**
-  **Siler City Town Limits**
-  **Planning Jurisdiction Boundary**
-  **Water Supply Watershed**

- Siler City Future Land Uses**
- Future Land Use Category**
-  **Conservation and Recreation**
  -  **Rural Residential**
  -  **Low-density Residential**
  -  **Medium-density Residential**
  -  **High-density Residential**
  -  **Mobile Home Park**
  -  **Mixed Use**
  -  **Industrial**



Note: This map does not show riparian buffers for streams as "Conservation and Recreation." This is to aid with legibility of the map. Please refer to development ordinances for more information on restrictions in the riparian buffers.